



Safeguarding Directions Plans

Volume 3 Shoreditch – Tottenham
Hale/ New Southgate

March 2015

MAYOR OF LONDON



CROSSRAIL 2 SAFEGUARDING DIRECTIONS

MARCH 2015

INDEX

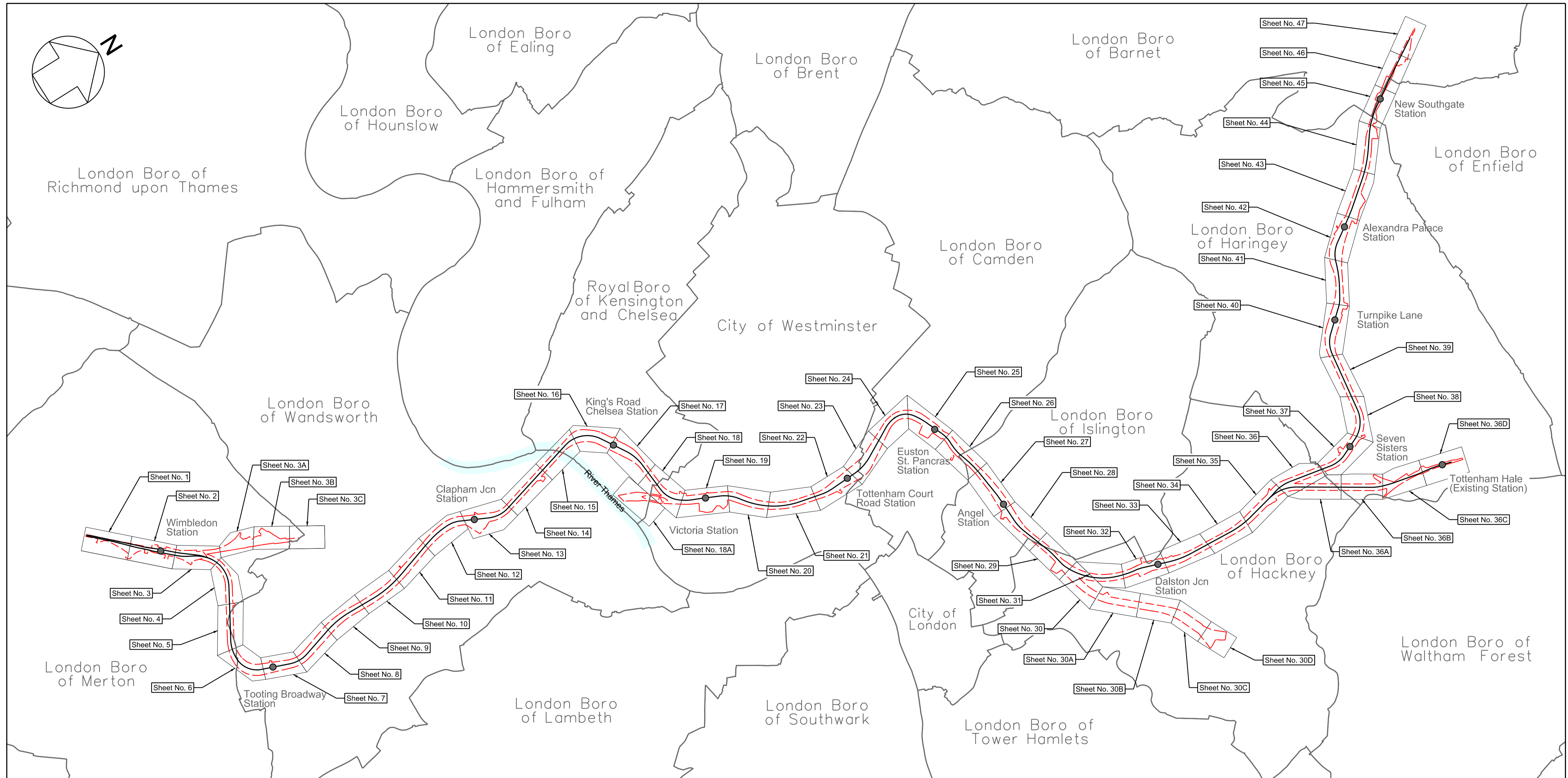
Greater London	Volume	Sheet
London Borough of Merton	1	1, 2, 3, 3A, 3B, 3C, 4, 5, 6
London Borough of Wandsworth	1	3C, 5, 6, 7, 8, 9, 10, 11, 12, 13, 14, 15
Royal Borough of Kensington & Chelsea	1	15, 16, 17, 18, 18A
City of Westminster	1	18, 18A
	2	19, 20, 21, 22, 23
London Borough of Camden	2	22, 23, 24, 25, 26
London Borough of Islington	2	26, 27, 28, 29
London Borough of Islington	3	32
London Borough of Hackney	2	28, 29, 30, 30A, 30B, 30C, 30D
	3	30, 31, 32, 33, 34, 35, 36, 36A, 36B
London Borough of Haringey	3	36, 36A, 36B, 36C, 36D, 37, 38, 39, 40, 41, 42, 43, 44, 45
London Borough of Barnet	3	45, 46, 47
London Borough of Enfield	3	45, 46

PRINCIPAL INFRASTRUCTURE

Description	Volume	Sheet
Alexandra Palace Station	3	42, 43
Angel Station	2	27,28
Clapham Junction Station	1	12, 13
Dalston Junction Station	3	32, 33
Euston St Pancras Station	2	25,26
Hackney Central Station	2	30C
King's Road Station	1	16, 17
New Southgate Portal	3	44
New Southgate Station	3	45, 46
Seven Sisters Station	3	37, 38
Shoreditch Park Junction	2	29
Stamford Hill Junction	3	35
Tooting Broadway Station	1	7
Tottenham Court Road Station	2	22,23
Tottenham Hale Portal	3	36C
Tottenham Hale Station	3	36C, 36D
Turnpike Lane Station	3	40, 41
Victoria Station	1	18
	2	19
Wimbledon Station	1	2
Wimbledon Tunnel Portal	1	3

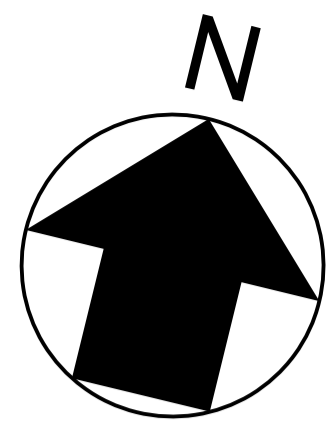
CROSSRAIL 2 SAFEGUARDING DIRECTIONS MARCH 2015

KEY PLAN



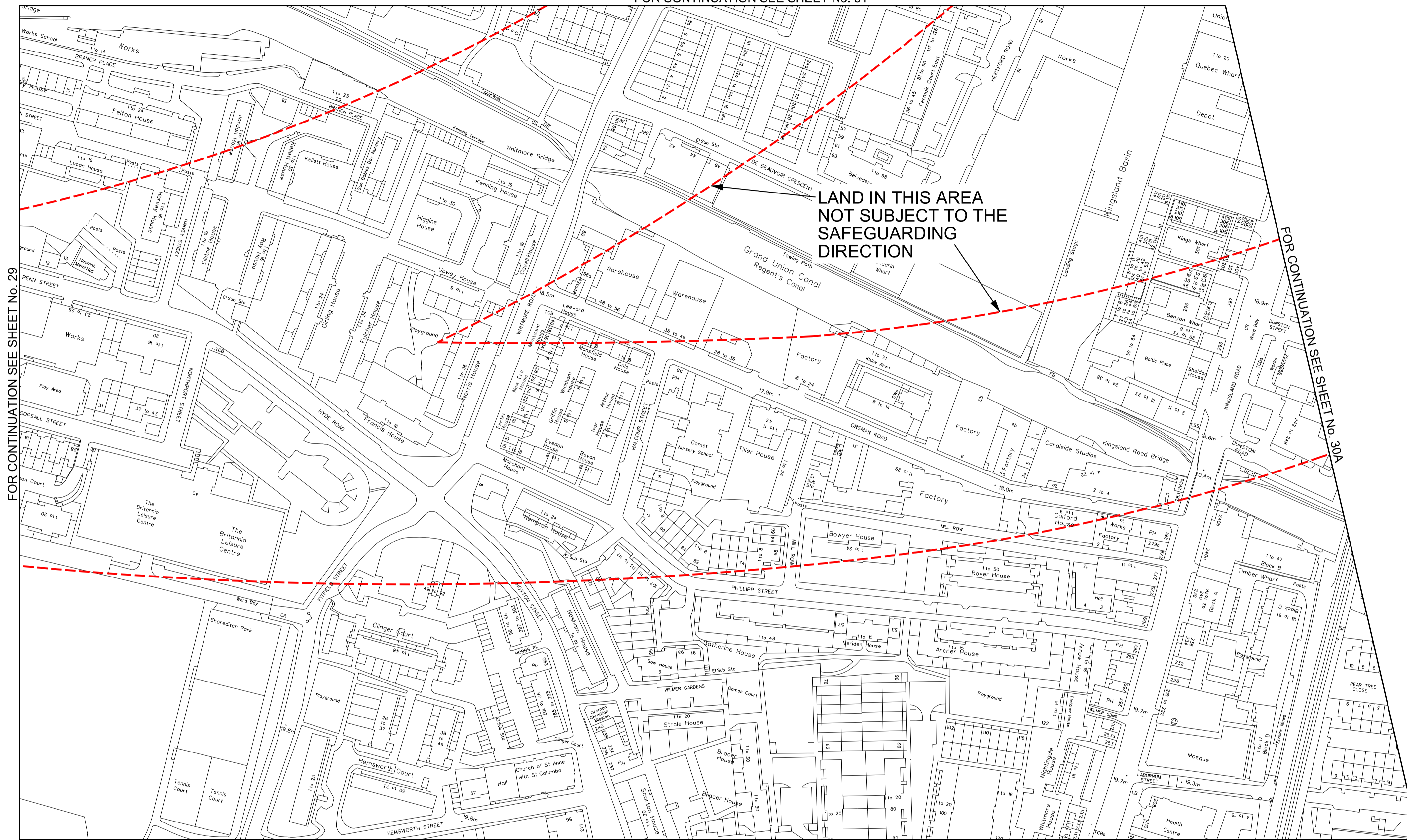
Crossrail 2 Safeguarding Directions Key Plan	
DRAWING No. MMD-307346-C-DR-SG-XX-1100	SCALE Not to Scale
DATE March 2015	Transport for London Windsor House 42-50 Victoria Street London SW1H 0TL

DRAWN MC	
CHECKED SS	
APPROVED ML	

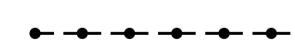




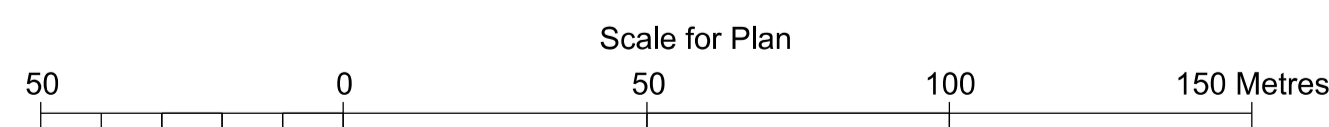
GREATER LONDON

FOR CONTINUATION SEE SHEET No. 31



LONDON BOROUGH OF HACKNEY

-  Borough Boundary
-  Limits of Land Subject to Consultation (Safeguarding Limits)
-  Areas of Surface Interest



CROSSRAIL 2 SAFEGUARDING DIRECTIONS SHEET No. 30

DRAWING No. MMD-307346-C-DR-SG-XX-1130

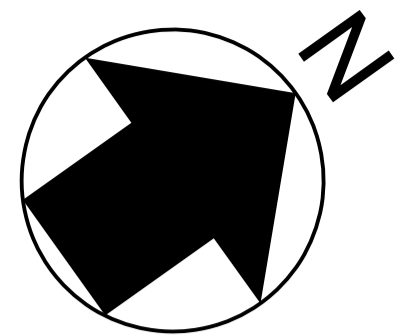
SCALE 1:1250 @ A1
1:2500 @ A3

DATE March 2015

Transport for London
Windsor House
42-50 Victoria Street
London
SW1H 0TL

This map is based upon Ordnance Survey material with the permission of Ordnance Survey on behalf of the controller of Her Majesty's Stationary Office @ Crown Copyright. Unauthorised reproduction infringes Crown Copyright and may lead to prosecution of civil proceedings. (GLA - 100032379) (2008)

DRAWN	MC
CHECKED	SS
APPROVED	ML

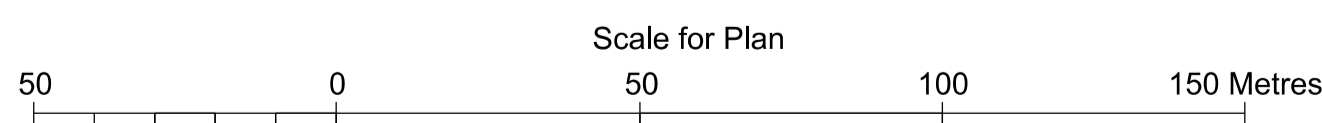


GREATER LONDON

LONDON BOROUGH OF HACKNEY



- Borough Boundary
- Limits of Land Subject to Consultation (Safeguarding Limits)
- Areas of Surface Interest



CROSSRAIL 2 SAFEGUARDING DIRECTIONS SHEET No. 31

DRAWING No. MMD-307346-C-DR-SG-XX-1131

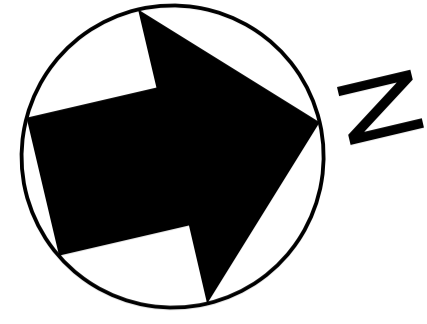
SCALE 1:1250 @ A1
1:2500 @ A3

DATE March 2015

Transport for London
Windsor House
42-50 Victoria Street
London
SW1H 0TL

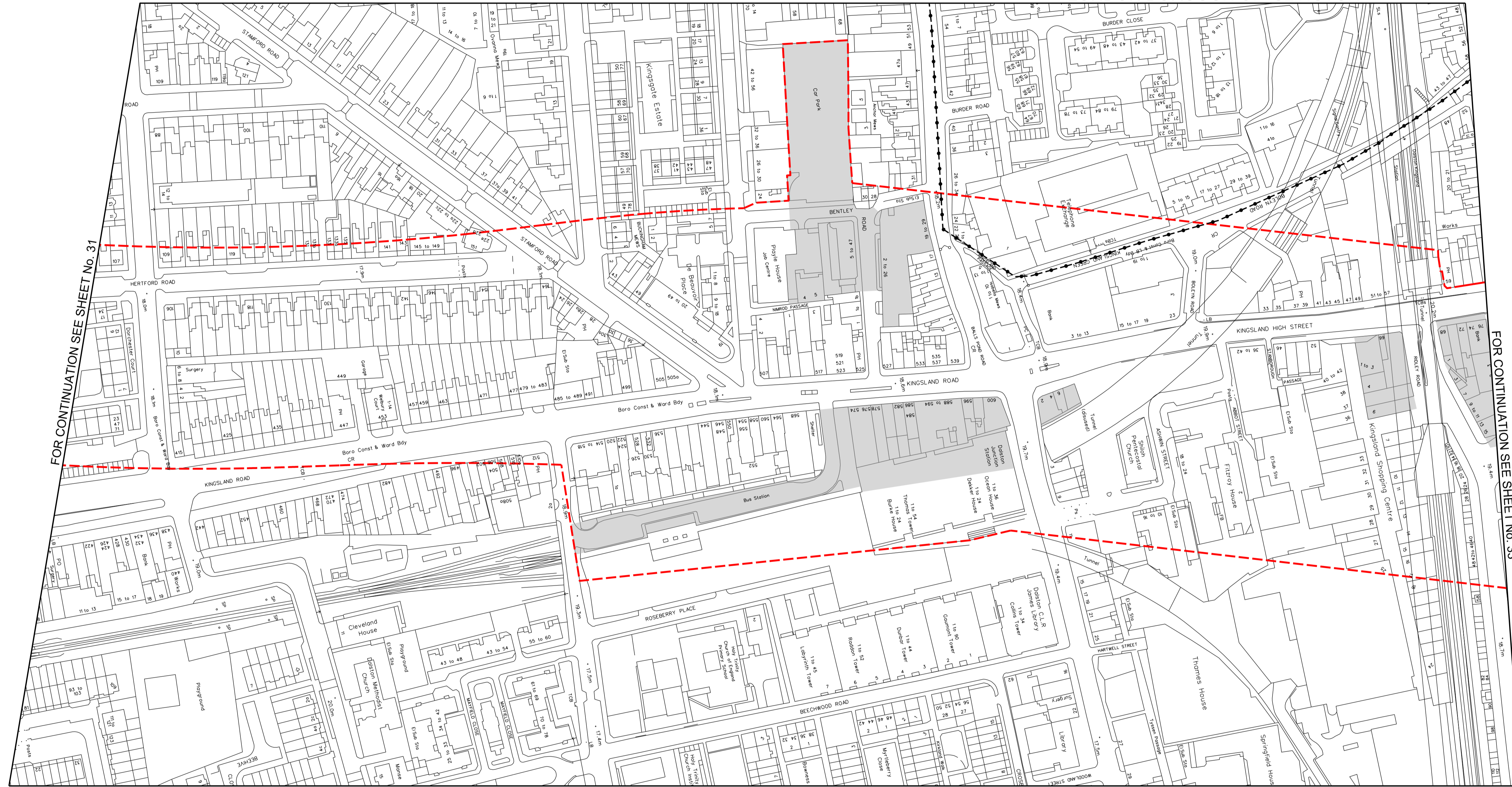
This map is based upon Ordnance Survey material with the permission of Ordnance Survey on behalf of the controller of Her Majesty's Stationary Office @ Crown Copyright. Unauthorised reproduction infringes Crown Copyright and may lead to prosecution of civil proceedings. (GLA - 100032379) (2008)

DRAWN	MC
CHECKED	SS
APPROVED	ML






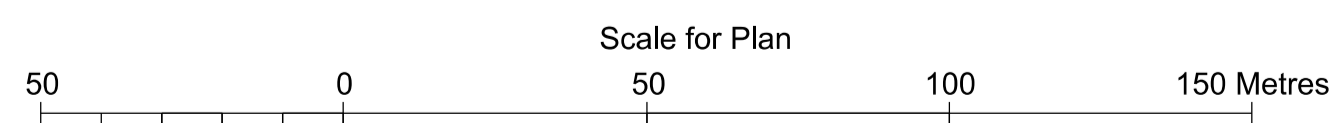
GREATER LONDON

LONDON BOROUGH OF ISLINGTON



LONDON BOROUGH OF HACKNEY

-  Borough Boundary
-  Limits of Land Subject to Consultation (Safeguarding Limits)
-  Areas of Surface Interest



CROSSRAIL 2 SAFEGUARDING DIRECTIONS SHEET No. 32

DRAWING No. MMD-307346-C-DR-SG-XX-1132

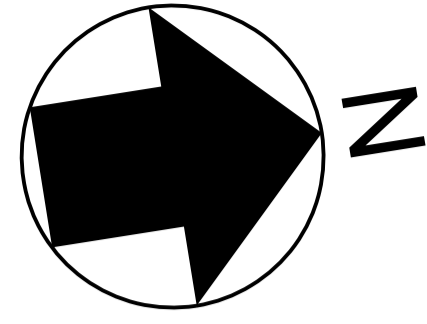
SCALE 1:1250 @ A1
1:2500 @ A3

DATE March 2015

Transport for London
Windsor House
42-50 Victoria Street
London
SW1H 0TL

This map is based upon Ordnance Survey material with the permission of Ordnance Survey on behalf of the controller of Her Majesty's Stationary Office @ Crown Copyright. Unauthorised reproduction infringes Crown Copyright and may lead to prosecution of civil proceedings. (GLA - 100032379) (2008)

DRAWN	MC
CHECKED	SS
APPROVED	ML



GREATER LONDON

LONDON BOROUGH OF ISLINGTON

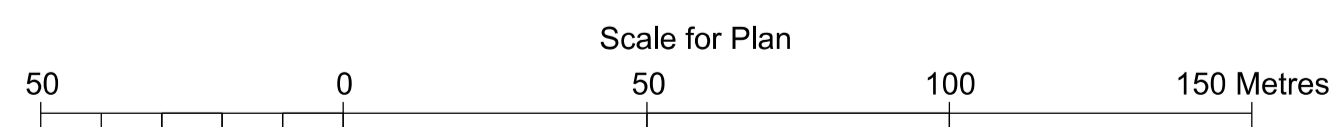
LONDON BOROUGH OF HACKNEY



FOR CONTINUATION SEE SHEET No. 32

FOR CONTINUATION SEE SHEET No. 34

- Borough Boundary
- Limits of Land Subject to Consultation (Safeguarding Limits)
- Areas of Surface Interest

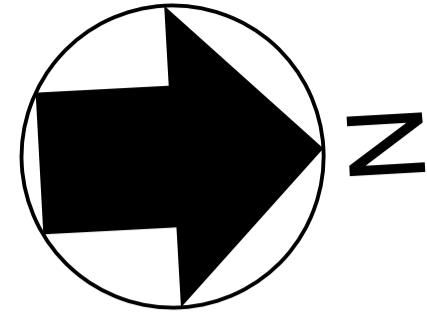


CROSSRAIL 2 SAFEGUARDING DIRECTIONS SHEET No. 33

DRAWING No. MMD-307346-C-DR-SG-XX-1133	SCALE 1:1250 @ A1 1:2500 @ A3
DATE March 2015	Transport for London Windsor House 42-50 Victoria Street London SW1H 0TL

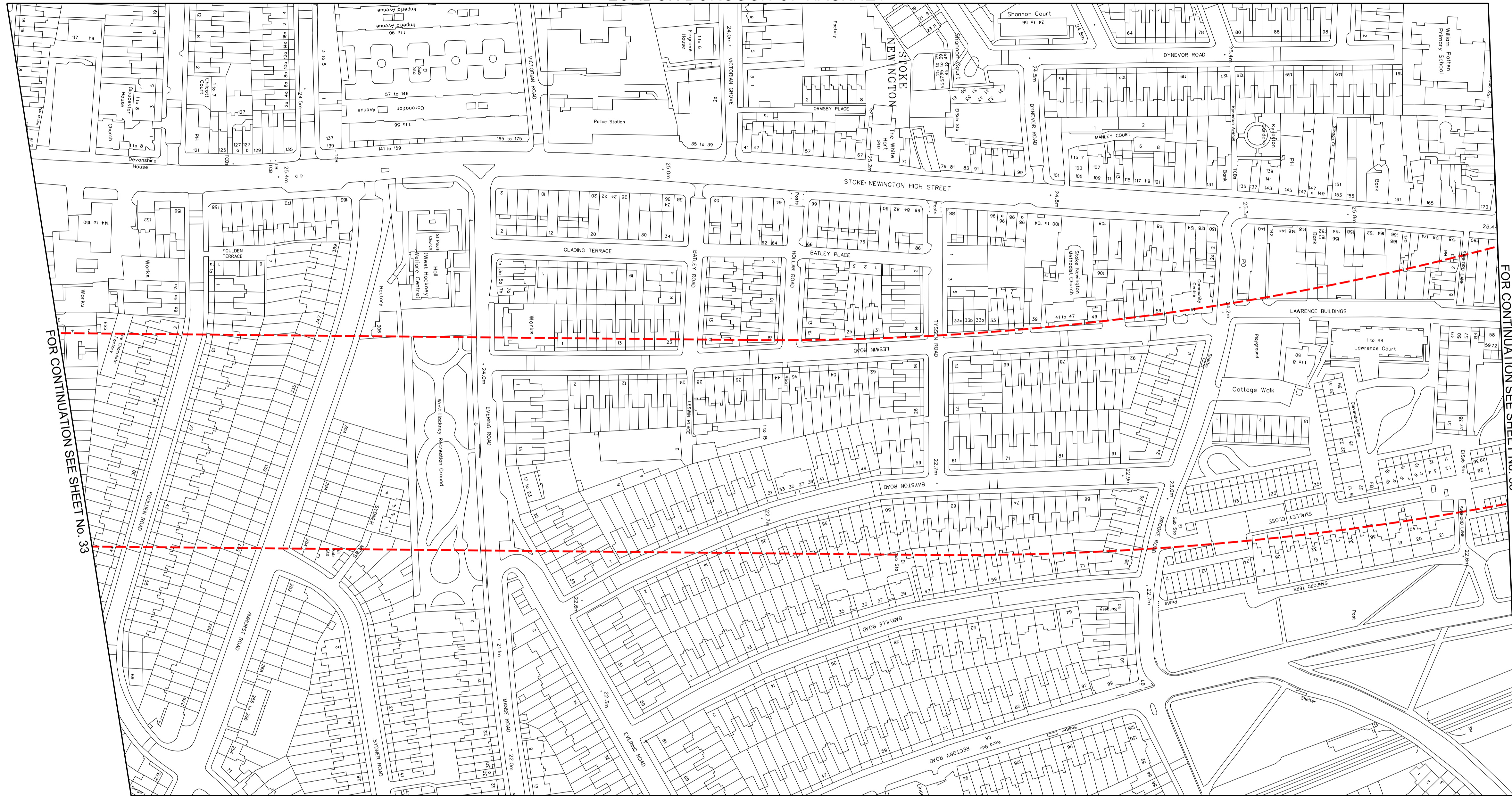
This map is based upon Ordnance Survey material with the permission of Ordnance Survey on behalf of the controller of Her Majesty's Stationary Office @ Crown Copyright. Unauthorised reproduction infringes Crown Copyright and may lead to prosecution of civil proceedings. (GLA - 100032379) (2008)

DRAWN	MC
CHECKED	SS
APPROVED	ML



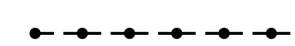


GREATER LONDON

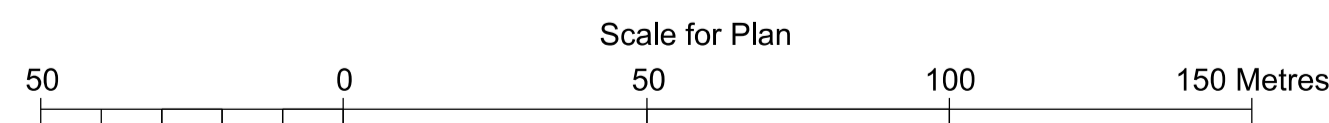
LONDON BOROUGH OF HACKNEY



FOR CONTINUATION SEE SHEET No. 33

FOR CONTINUATION SEE SHEET No. 35

-  Borough Boundary
-  Limits of Land Subject to Consultation (Safeguarding Limits)
-  Areas of Surface Interest



**CROSSRAIL 2
SAFEGUARDING DIRECTIONS
SHEET No. 34**

DRAWING No. MMD-307346-C-DR-SG-XX-1134

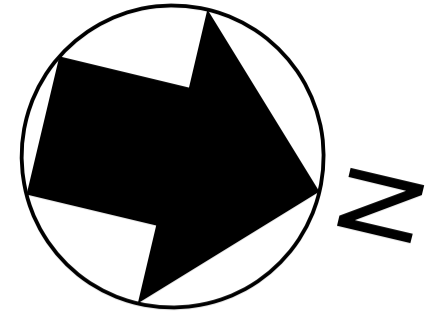
SCALE 1:1250 @ A1
1:2500 @ A3

DATE March 2015

Transport for London
Windsor House
42-50 Victoria Street
London
SW1H 0TL

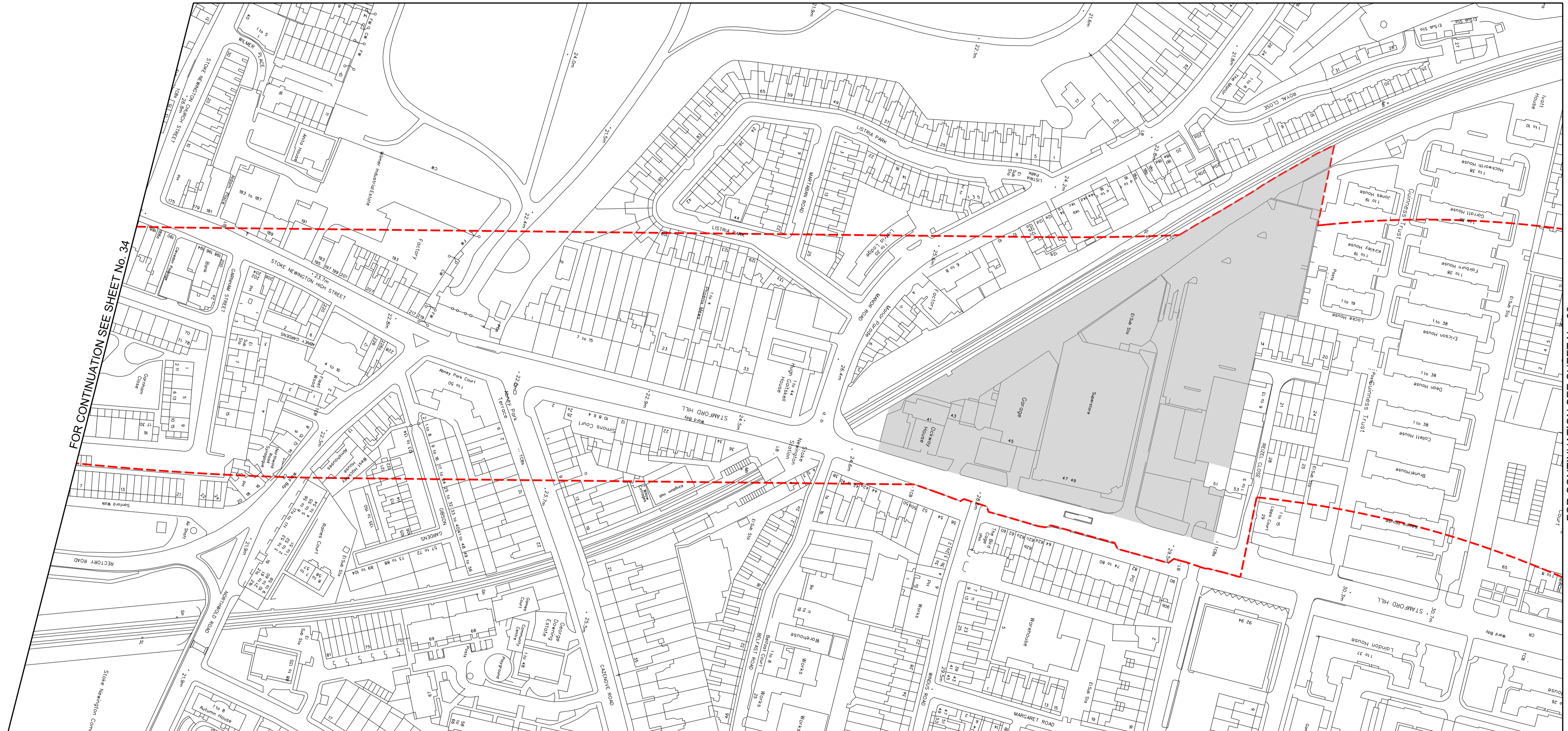
This map is based upon Ordnance Survey material with the permission of Ordnance Survey on behalf of the controller of Her Majesty's Stationary office @ Crown Copyright. Unauthorised reproduction infringes Crown Copyright and may lead to prosecution of civil proceedings. (GLA - 100032379) (2008)

DRAWN	MC
CHECKED	SS
APPROVED	ML



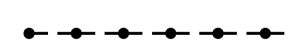


GREATER LONDON

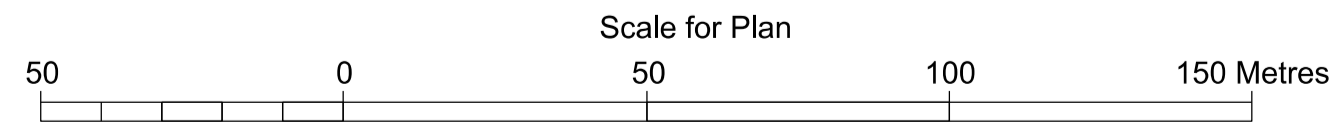
LONDON BOROUGH OF HACKNEY



FOR CONTINUATION SEE SHEET No. 34

FOR CONTINUATION SEE SHEET No. 36

-  Borough Boundary
-  Limits of Land Subject to Consultation (Safeguarding Limits)
-  Areas of Surface Interest

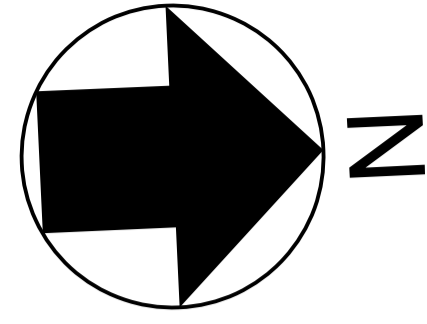


**CROSSRAIL 2
SAFEGUARDING DIRECTIONS
SHEET No. 35**

DRAWING No.	MMD-307346-C-DR-SG-XX-1135	SCALE	1:1250 @ A1 1:2500 @ A3
DATE	March 2015	Transport for London Windsor House 42-50 Victoria Street London SW1H 0TL	

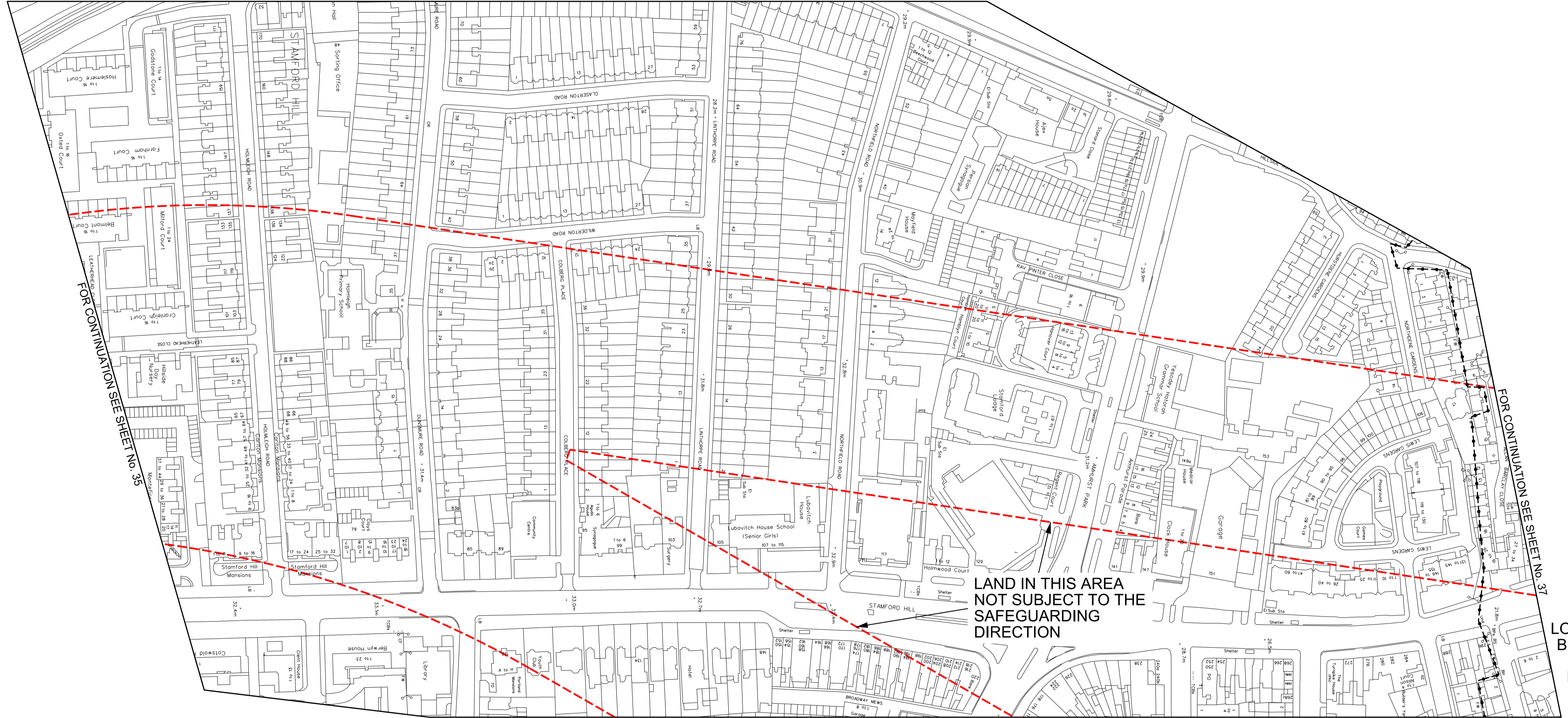
This map is based upon Ordnance Survey material with the permission of Ordnance Survey on behalf of the controller of Her Majesty's Stationary Office @ Crown Copyright. Unauthorised reproduction infringes Crown Copyright and may lead to prosecution of civil proceedings. (GLA - 100032379) (2008)

DRAWN	MC
CHECKED	SS
APPROVED	ML






GREATER LONDON

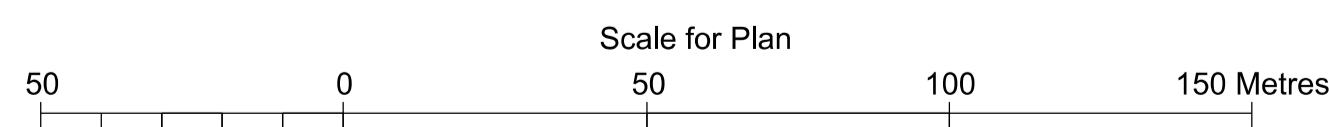
LONDON BOROUGH OF HACKNEY



LONDON BOROUGH OF HARINGEY

LAND IN THIS AREA NOT SUBJECT TO THE SAFEGUARDING DIRECTION

-  Borough Boundary
-  Limits of Land Subject to Consultation (Safeguarding Limits)
-  Areas of Surface Interest

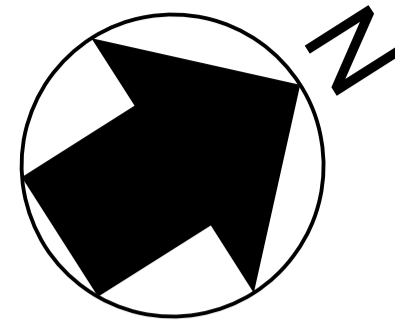


CROSSRAIL 2
SAFEGUARDING DIRECTIONS
SHEET No. 36

DRAWING No.	MMD-307346-C-DR-SG-XX-1136	SCALE	1:1250 @ A1 1:2500 @ A3
DATE	March 2015	Transport for London Windsor House 42-50 Victoria Street London SW1H 0TL	

This map is based upon Ordnance Survey material with the permission of Ordnance Survey on behalf of the controller of Her Majesty's Stationary Office @ Crown Copyright. Unauthorised reproduction infringes Crown Copyright and may lead to prosecution of civil proceedings. (GLA - 100032379) (2008)

DRAWN	MC
CHECKED	SS
APPROVED	ML



GREATER LONDON




LONDON BOROUGH OF HARINGEY

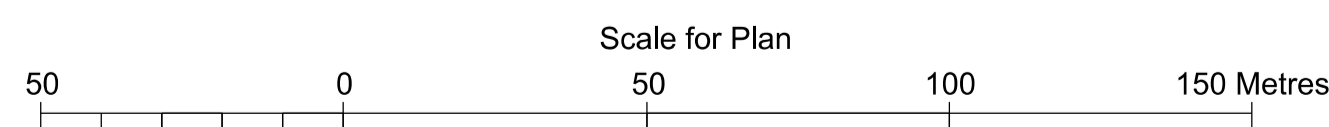


FOR CONTINUATION SEE SHEET No. 36

FOR CONTINUATION SEE SHEET No. 36B

LONDON BOROUGH OF HACKNEY

-  Borough Boundary
-  Limits of Land Subject to Consultation (Safeguarding Limits)
-  Areas of Surface Interest

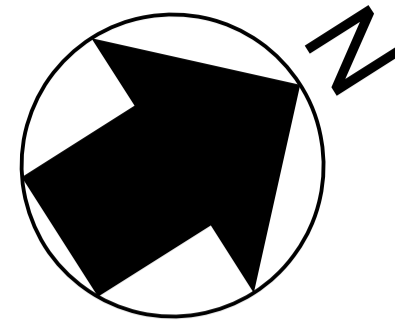


CROSSRAIL 2 SAFEGUARDING DIRECTIONS SHEET No. 36A

DRAWING No.	MMD-307346-C-DR-SG-XX-1136A	SCALE	1:1250 @ A1 1:2500 @ A3
DATE	March 2015	Transport for London Windsor House 42-50 Victoria Street London SW1H 0TL	

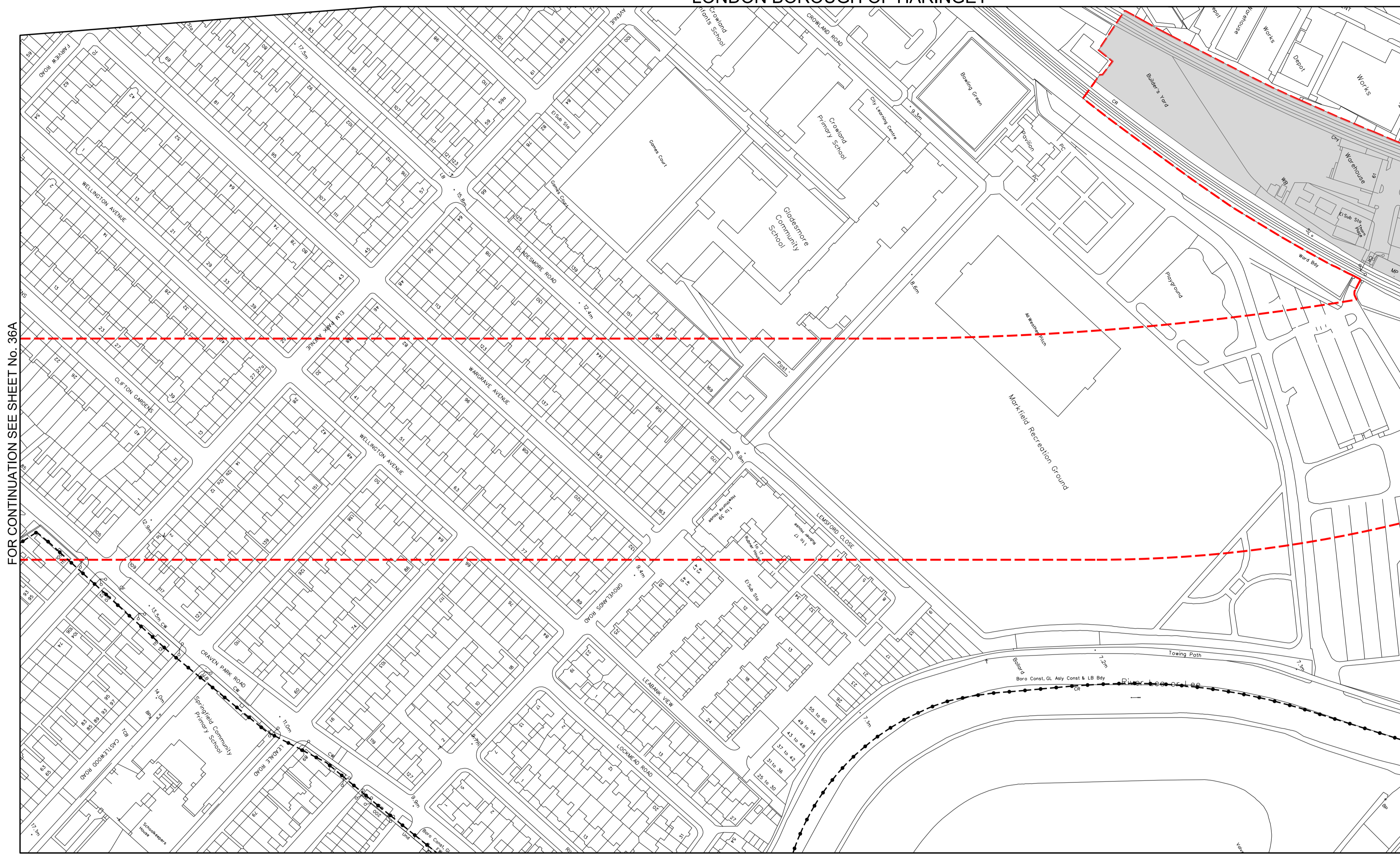
This map is based upon Ordnance Survey material with the permission of Ordnance Survey on behalf of the controller of Her Majesty's Stationary Office @ Crown Copyright. Unauthorised reproduction infringes Crown Copyright and may lead to prosecution of civil proceedings. (GLA - 100032379) (2008)

DRAWN	MC
CHECKED	SS
APPROVED	ML



GREATER LONDON

LONDON BOROUGH OF HARINGEY



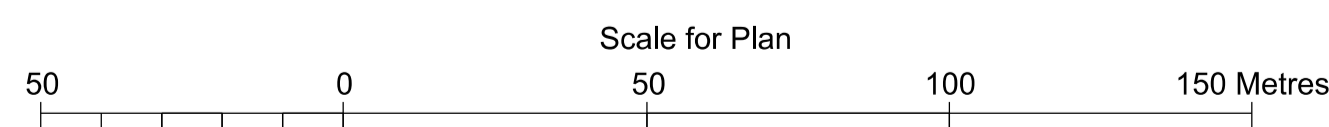
FOR CONTINUATION SEE SHEET No. 36A

FOR CONTINUATION SEE SHEET No. 36C

LONDON BOROUGH OF HACKNEY

LONDON BOROUGH OF WALTHAM FOREST

- Borough Boundary
- Limits of Land Subject to Consultation (Safeguarding Limits)
- Areas of Surface Interest

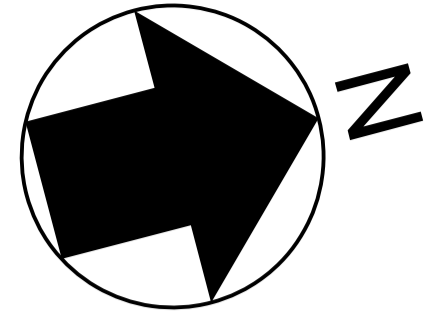


**CROSSRAIL 2
SAFEGUARDING DIRECTIONS
SHEET No. 36B**

DRAWING No. MMD-307346-C-DR-SG-XX-1136B	SCALE 1:1250 @ A1 1:2500 @ A3
DATE March 2015	Transport for London Windsor House 42-50 Victoria Street London SW1H 0TL

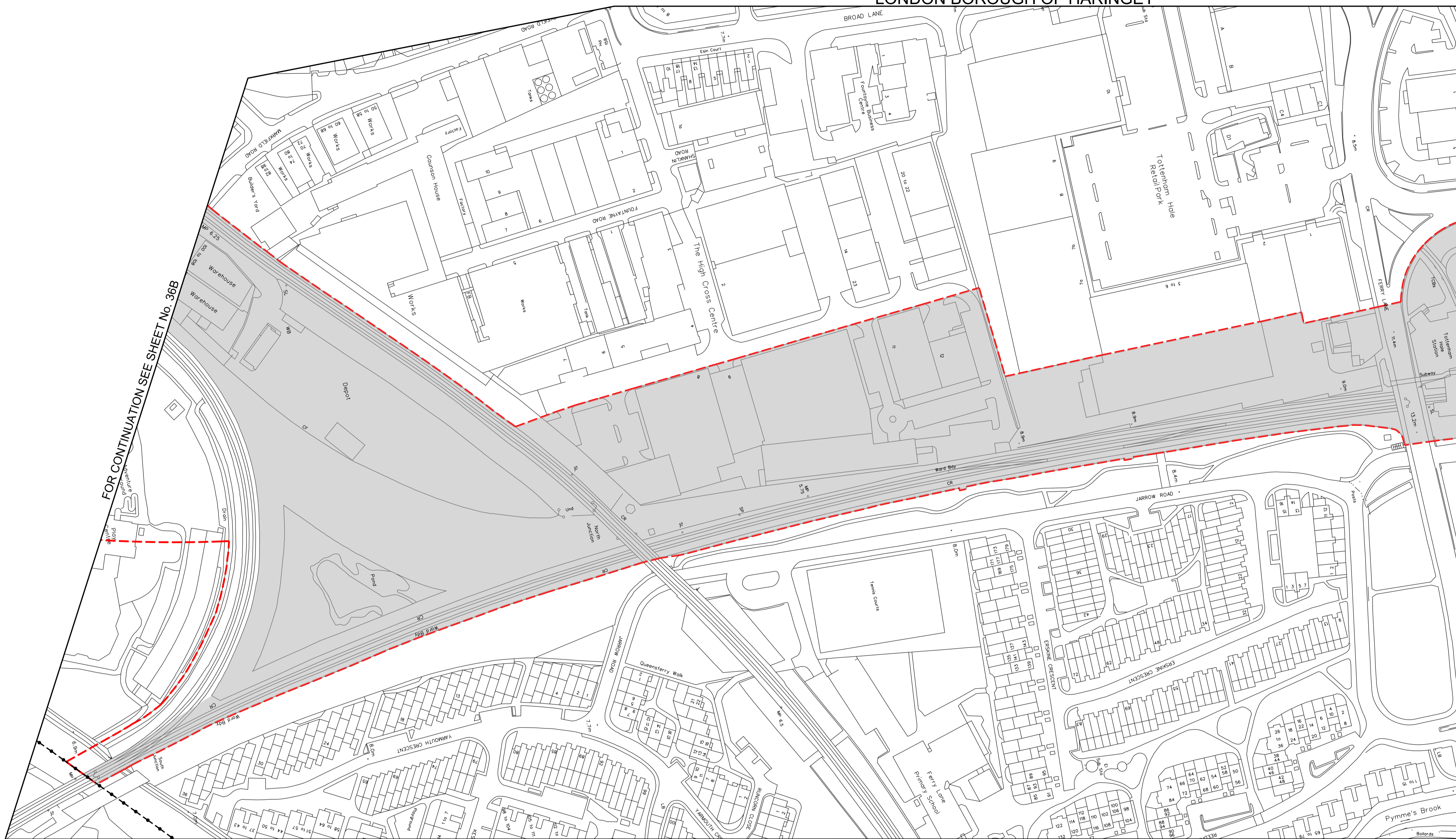
This map is based upon Ordnance Survey material with the permission of Ordnance Survey on behalf of the controller of Her Majesty's Stationary Office @ Crown Copyright. Unauthorised reproduction infringes Crown Copyright and may lead to prosecution of civil proceedings. (GLA - 100032379) (2008)

DRAWN	MC
CHECKED	SS
APPROVED	ML



GREATER LONDON

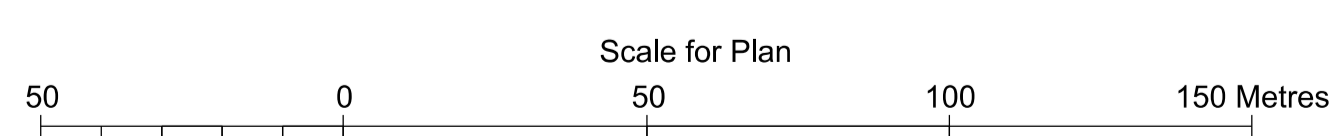
LONDON BOROUGH OF HARINGEY



FOR CONTINUATION SEE SHEET No. 36B

FOR CONTINUATION SEE SHEET No. 36C

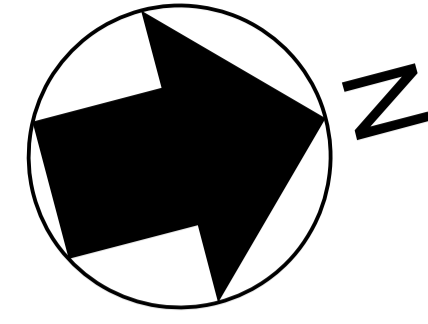
- Borough Boundary
- Limits of Land Subject to Consultation (Safeguarding Limits)
- Areas of Surface Interest



CROSSRAIL 2 SAFEGUARDING DIRECTIONS SHEET No. 36C	
DRAWING No. MMD-307346-C-DR-SG-XX-1136C	SCALE 1:1250 @ A1 1:2500 @ A3
DATE March 2015	Transport for London Windsor House 42-50 Victoria Street London SW1H 0TL

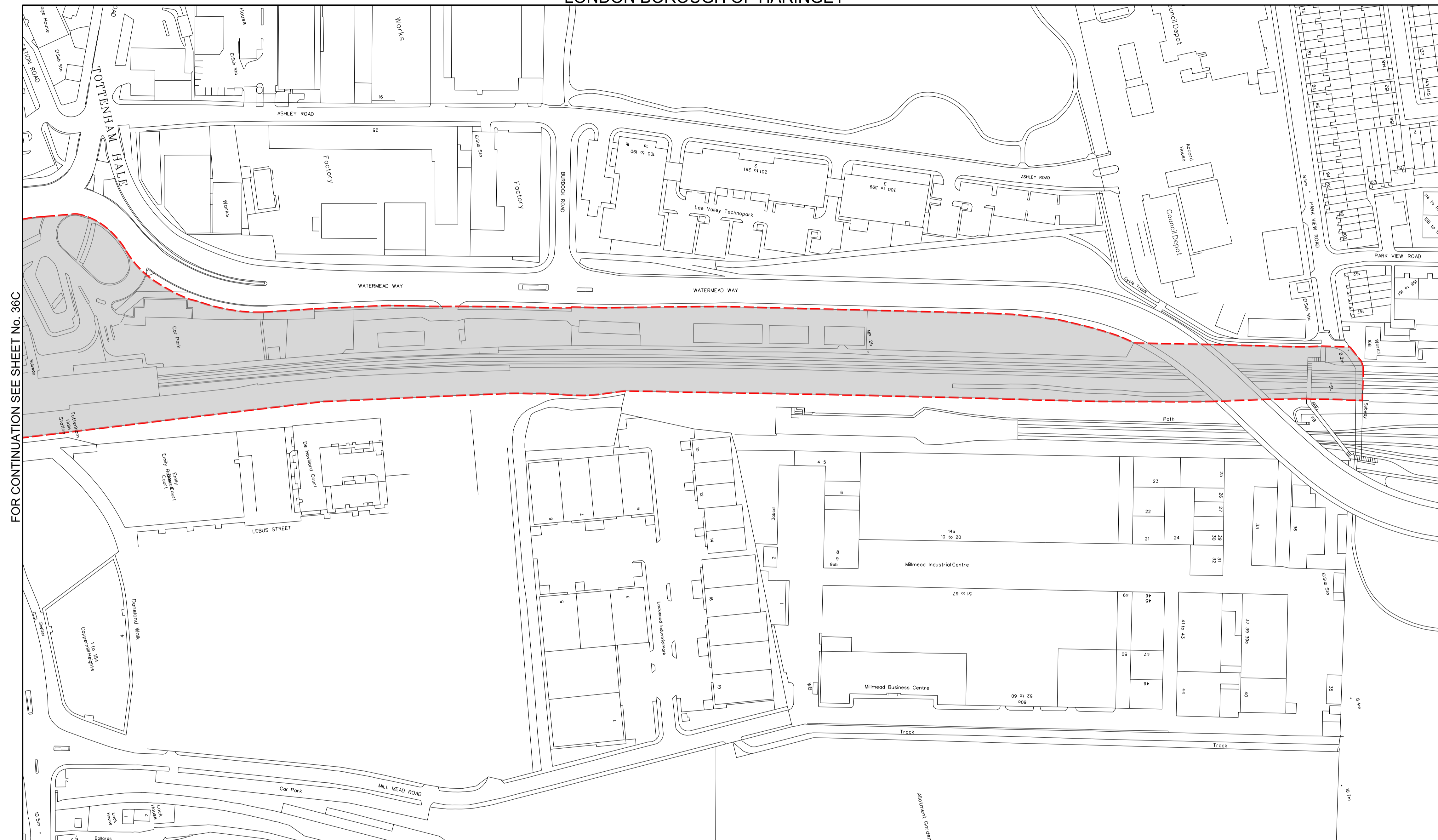
This map is based upon Ordnance Survey material with the permission of Ordnance Survey on behalf of the controller of Her Majesty's Stationary Office @ Crown Copyright. Unauthorised reproduction infringes Crown Copyright and may lead to prosecution of civil proceedings. (GLA - 100032379) (2008)




DRAWN	MC
CHECKED	SS
APPROVED	ML

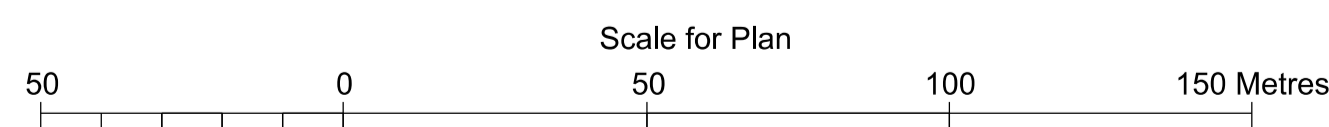


GREATER LONDON

LONDON BOROUGH OF HARINGEY



-  Borough Boundary
-  Limits of Land Subject to Consultation (Safeguarding Limits)
-  Areas of Surface Interest

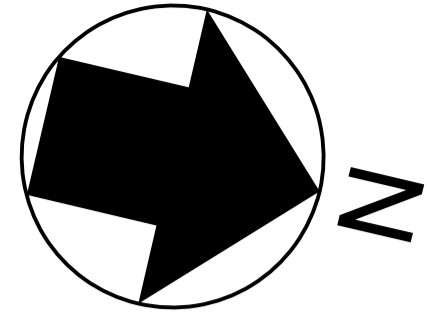


**CROSSRAIL 2
SAFEGUARDING DIRECTIONS
SHEET No. 36D**

DRAWING No. MMD-307346-C-DR-SG-XX-1136D	SCALE 1:1250 @ A1 1:2500 @ A3
DATE March 2015	Transport for London Windsor House 42-50 Victoria Street London SW1H 0TL

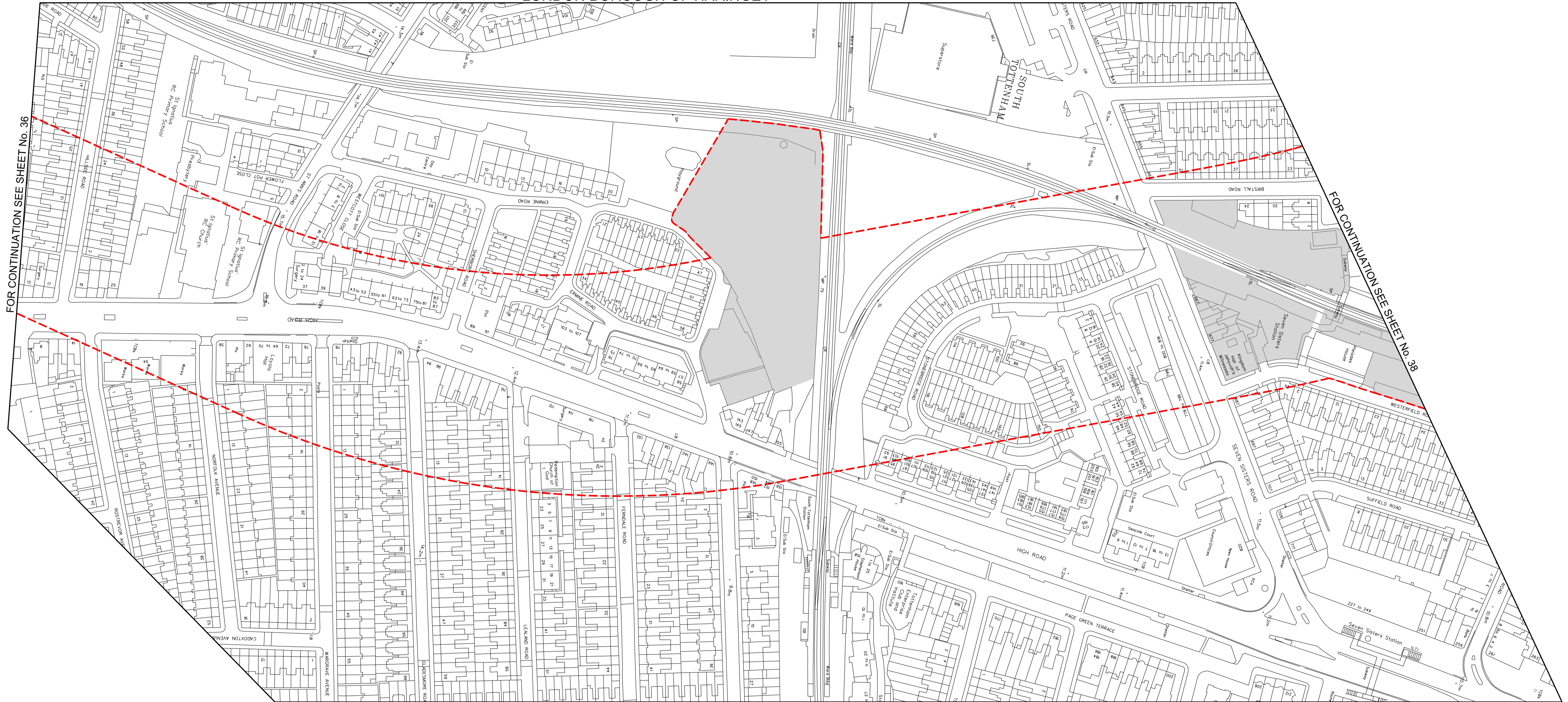
This map is based upon Ordnance Survey material with the permission of Ordnance Survey on behalf of the controller of Her Majesty's Stationary Office @ Crown Copyright. Unauthorised reproduction infringes Crown Copyright and may lead to prosecution of civil proceedings. (GLA - 100032379) (2008)

DRAWN	MC
CHECKED	SS
APPROVED	ML






GREATER LONDON

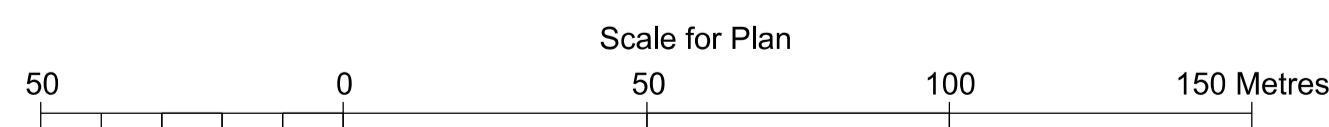
LONDON BOROUGH OF HARINGEY



FOR CONTINUATION SEE SHEET No. 36

FOR CONTINUATION SEE SHEET No. 38

-  Borough Boundary
-  Limits of Land Subject to Consultation (Safeguarding Limits)
-  Areas of Surface Interest

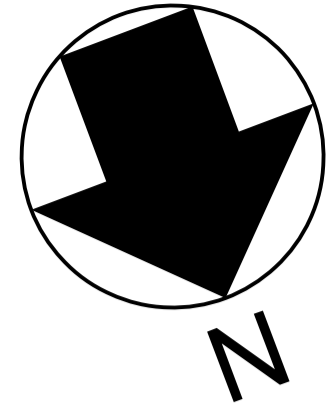


**CROSSRAIL 2
SAFEGUARDING DIRECTIONS
SHEET No. 37**

DRAWING No.	MMD-307346-C-DR-SG-XX-1137	SCALE	1:1250 @ A1 1:2500 @ A3
DATE	March 2015	Transport for London Windsor House 42-50 Victoria Street London SW1H 0TL	

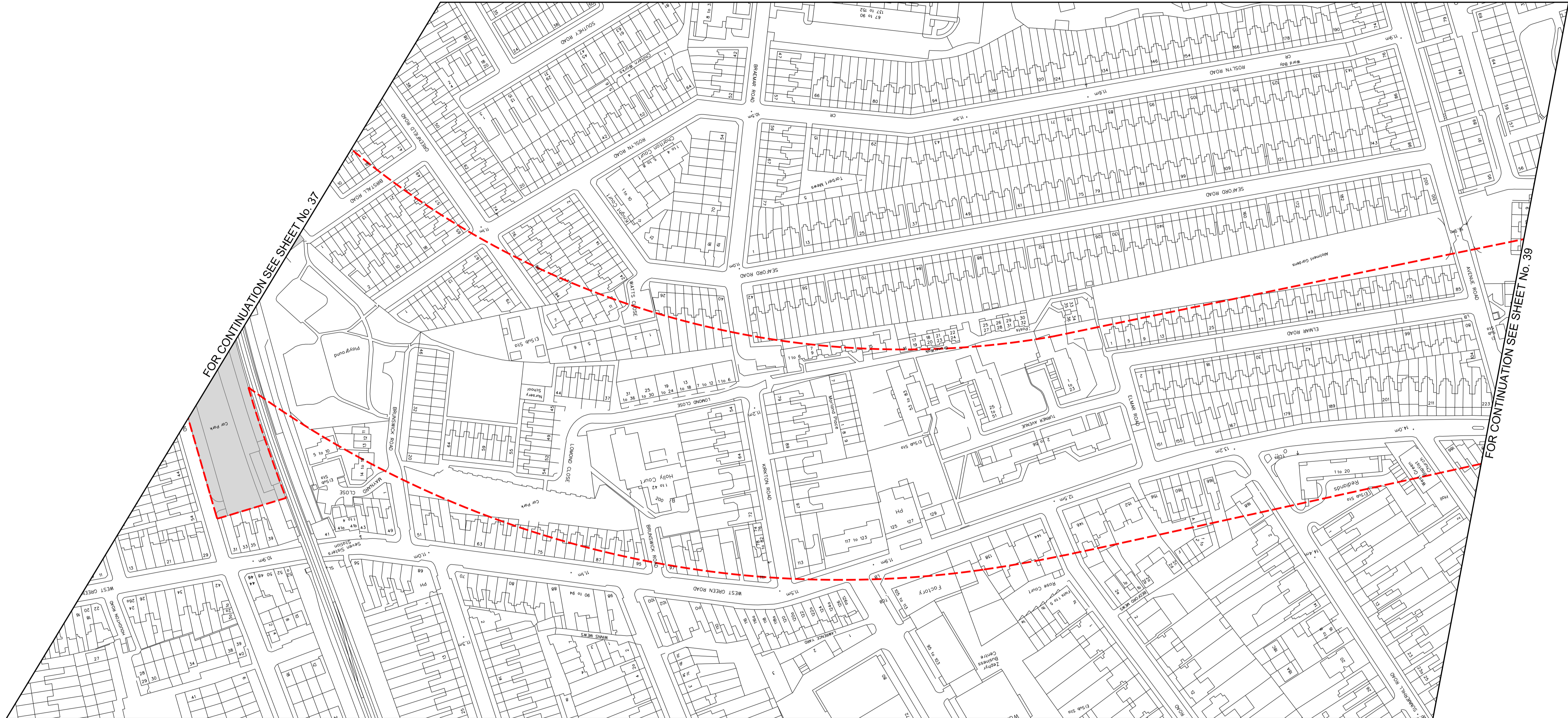
This map is based upon Ordnance Survey material with the permission of Ordnance Survey on behalf of the controller of Her Majesty's Stationary Office @ Crown Copyright. Unauthorised reproduction infringes Crown Copyright and may lead to prosecution of civil proceedings. (GLA - 100032379) (2008)




DRAWN	MC
CHECKED	SS
APPROVED	ML

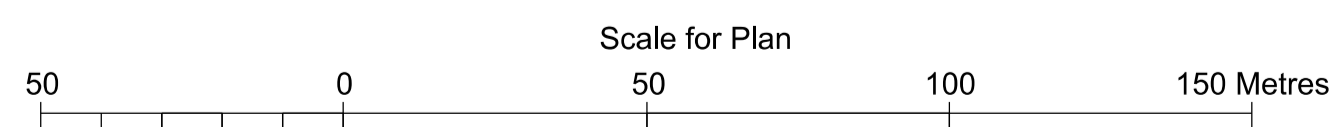


GREATER LONDON

LONDON BOROUGH OF HARINGEY



-  Borough Boundary
-  Limits of Land Subject to Consultation (Safeguarding Limits)
-  Areas of Surface Interest



CROSSRAIL 2 SAFEGUARDING DIRECTIONS SHEET No. 38

DRAWING No. MMD-307346-C-DR-SG-XX-1138

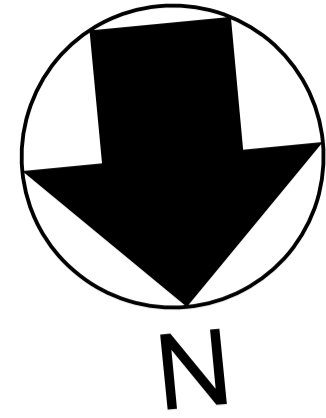
SCALE 1:1250 @ A1
1:2500 @ A3

DATE March 2015

Transport for London
Windsor House
42-50 Victoria Street
London
SW1H 0TL

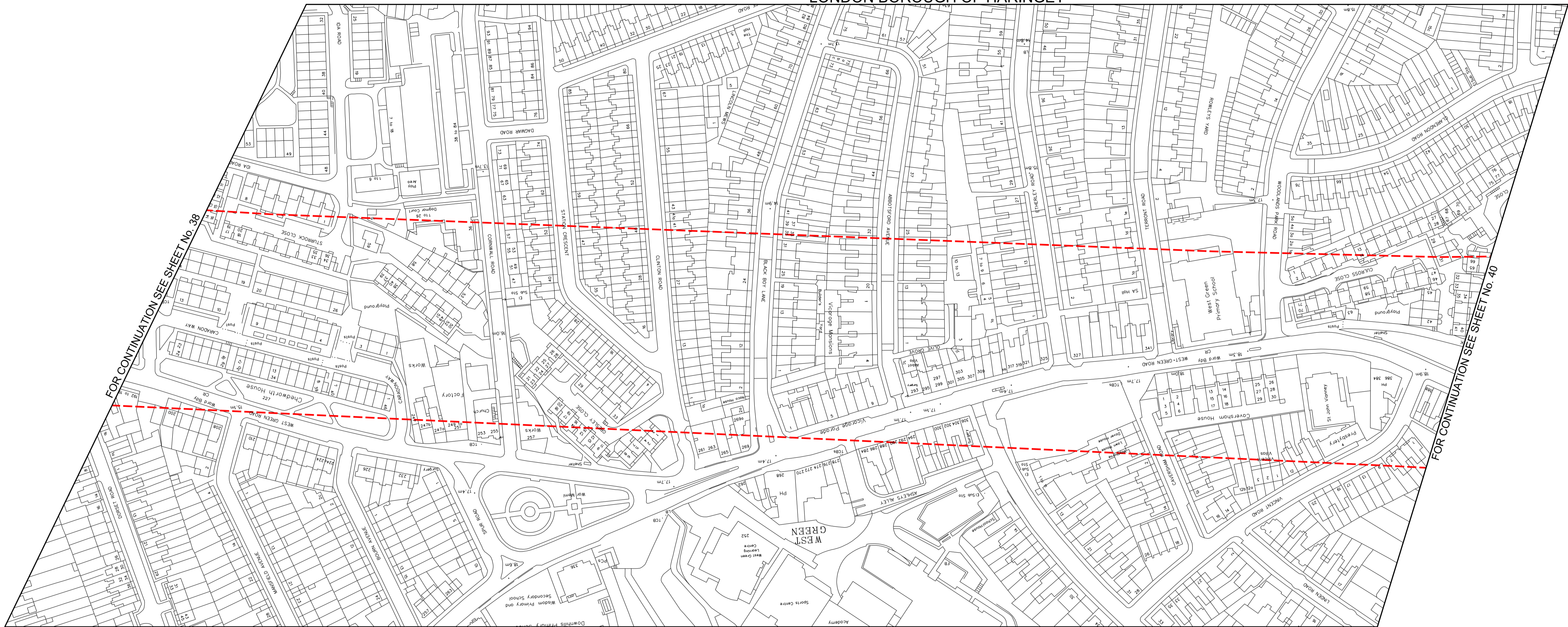
This map is based upon Ordnance Survey material with the permission of Ordnance Survey on behalf of the controller of Her Majesty's Stationary Office @ Crown Copyright. Unauthorised reproduction infringes Crown Copyright and may lead to prosecution of civil proceedings. (GLA - 100032379) (2008)

DRAWN	MC
CHECKED	SS
APPROVED	ML



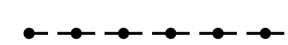


GREATER LONDON

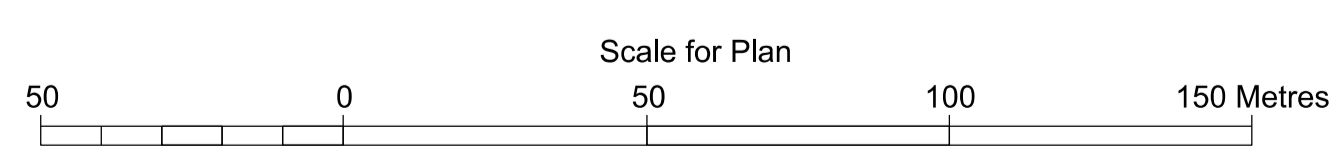
LONDON BOROUGH OF HARINGEY



FOR CONTINUATION SEE SHEET No. 38

FOR CONTINUATION SEE SHEET No. 40

-  Borough Boundary
-  Limits of Land Subject to Consultation (Safeguarding Limits)
-  Areas of Surface Interest




CROSSRAIL 2 SAFEGUARDING DIRECTIONS SHEET No. 39

This map is based upon Ordnance Survey material with the permission of Ordnance Survey on behalf of the controller of Her Majesty's Stationary Office @ Crown Copyright. Unauthorised reproduction infringes Crown Copyright and may lead to prosecution of civil proceedings. (GLA - 100032379) (2008)

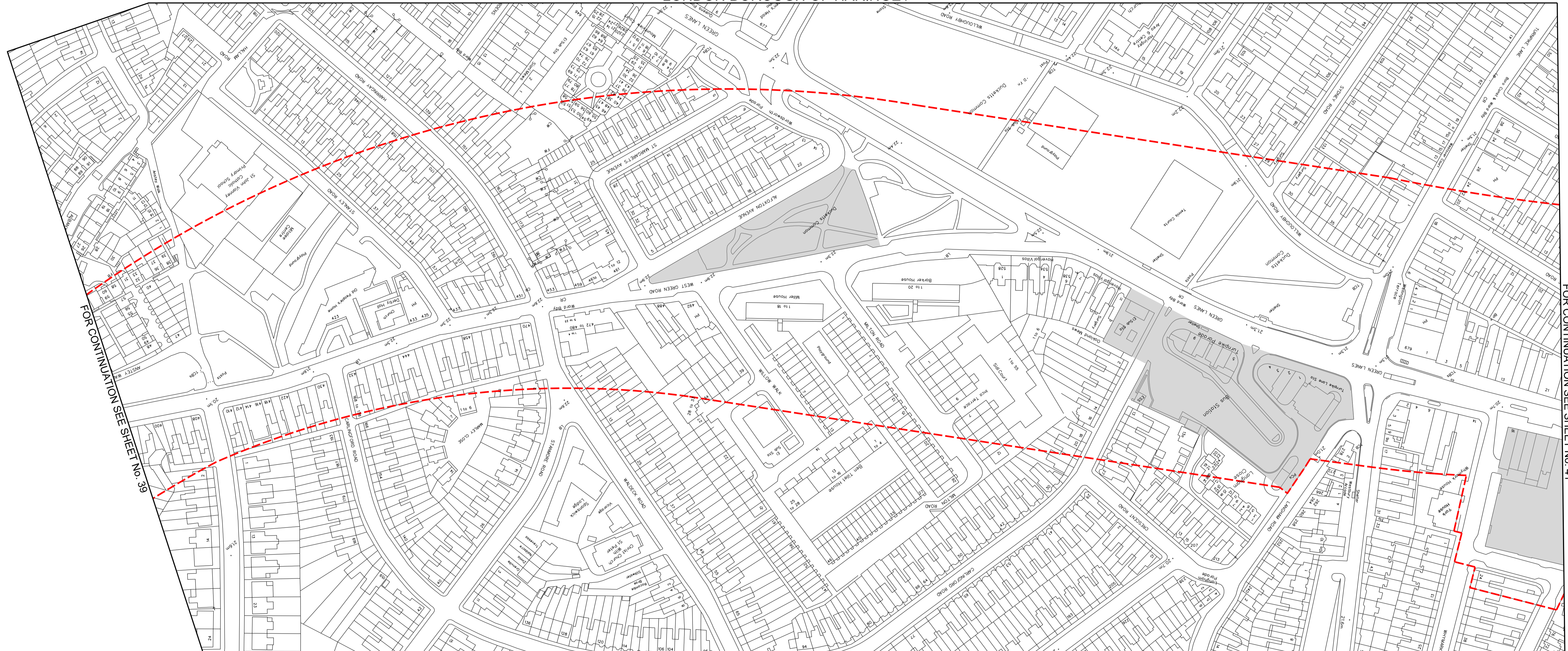
DRAWN	MC
CHECKED	SS
APPROVED	ML

DRAWING No.	MMD-307346-C-DR-SG-XX-1139	SCALE	1:1250 @ A1 1:2500 @ A3
DATE	March 2015	Transport for London Windsor House 42-50 Victoria Street London SW1H 0TL	






GREATER LONDON

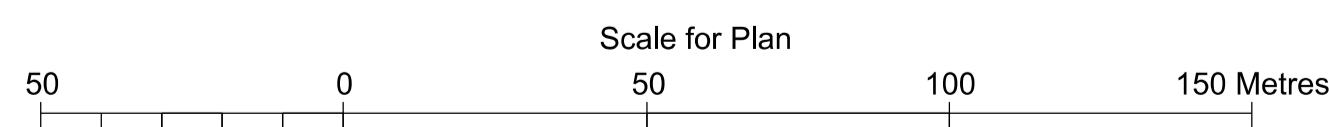
LONDON BOROUGH OF HARINGEY



FOR CONTINUATION SEE SHEET No. 39

FOR CONTINUATION SEE SHEET No. 41

-  Borough Boundary
-  Limits of Land Subject to Consultation (Safeguarding Limits)
-  Areas of Surface Interest



CROSSRAIL 2 SAFEGUARDING DIRECTIONS SHEET No. 40

DRAWING No. MMD-307346-C-DR-SG-XX-1140

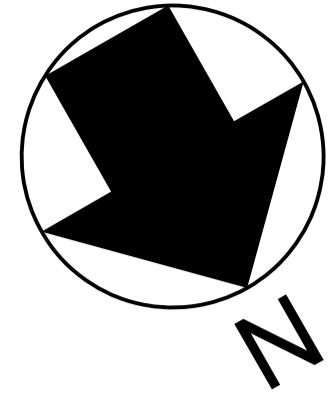
SCALE 1:1250 @ A1
1:2500 @ A3

DATE March 2015

Transport for London
Windsor House
42-50 Victoria Street
London
SW1H 0TL

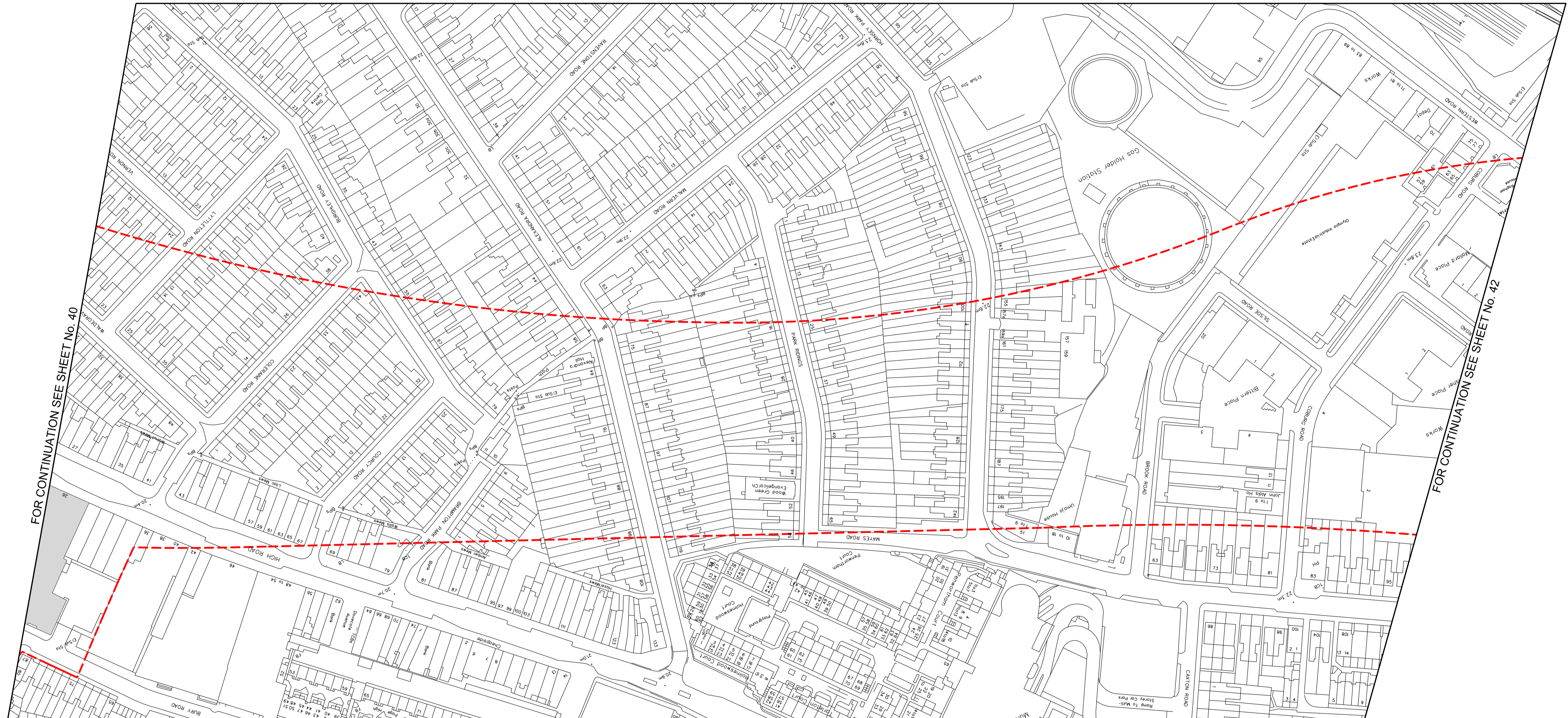
This map is based upon Ordnance Survey material with the permission of Ordnance Survey on behalf of the controller of Her Majesty's Stationary Office @ Crown Copyright. Unauthorised reproduction infringes Crown Copyright and may lead to prosecution of civil proceedings. (GLA - 100032379) (2008)

DRAWN	MC
CHECKED	SS
APPROVED	ML






GREATER LONDON

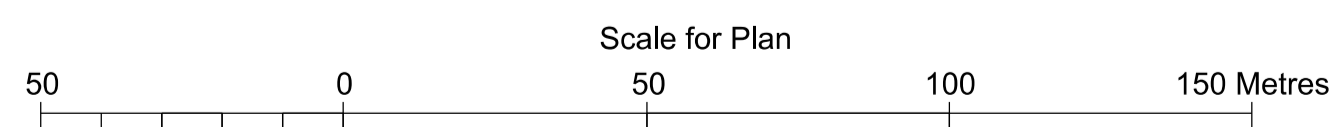
LONDON BOROUGH OF HARINGEY



FOR CONTINUATION SEE SHEET No. 40

FOR CONTINUATION SEE SHEET No. 42

-  Borough Boundary
-  Limits of Land Subject to Consultation (Safeguarding Limits)
-  Areas of Surface Interest



CROSSRAIL 2 SAFEGUARDING DIRECTIONS SHEET No. 41

DRAWING No. MMD-307346-C-DR-SG-XX-1141

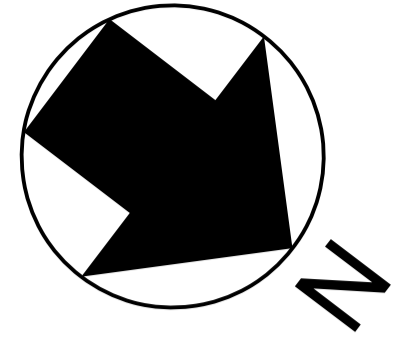
SCALE 1:1250 @ A1
1:2500 @ A3

DATE March 2015

Transport for London
Windsor House
42-50 Victoria Street
London
SW1H 0TL

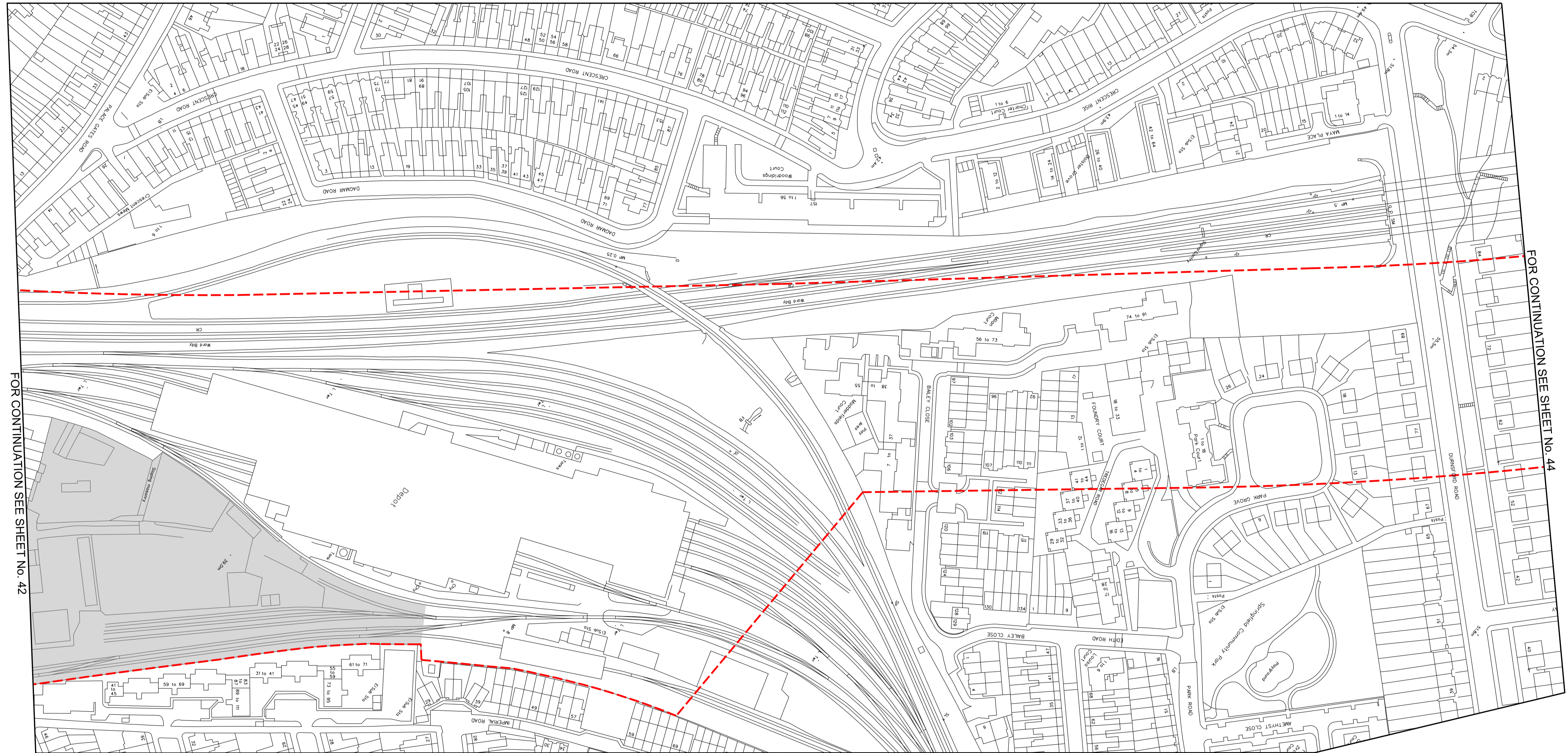
This map is based upon Ordnance Survey material with the permission of Ordnance Survey on behalf of the controller of Her Majesty's Stationary Office @ Crown Copyright. Unauthorised reproduction infringes Crown Copyright and may lead to prosecution of civil proceedings. (GLA - 100032379) (2008)

DRAWN	MC
CHECKED	SS
APPROVED	ML






GREATER LONDON

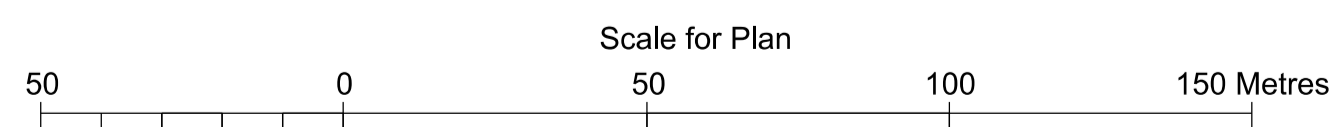
LONDON BOROUGH OF HARINGEY



FOR CONTINUATION SEE SHEET No. 42

FOR CONTINUATION SEE SHEET No. 44

-  Borough Boundary
-  Limits of Land Subject to Consultation (Safeguarding Limits)
-  Areas of Surface Interest



CROSSRAIL 2 SAFEGUARDING DIRECTIONS SHEET No. 43

DRAWING No. MMD-307346-C-DR-SG-XX-1143

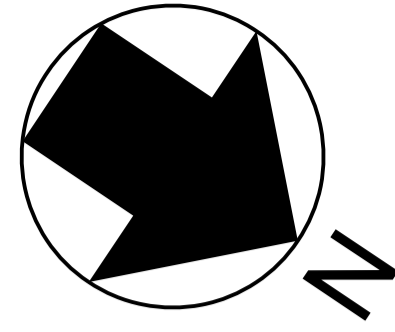
SCALE 1:1250 @ A1
1:2500 @ A3

DATE March 2015

Transport for London
Windsor House
42-50 Victoria Street
London
SW1H 0TL

This map is based upon Ordnance Survey material with the permission of Ordnance Survey on behalf of the controller of Her Majesty's Stationary office @ Crown Copyright. Unauthorised reproduction infringes Crown Copyright and may lead to prosecution of civil proceedings. (GLA - 100032379) (2008)

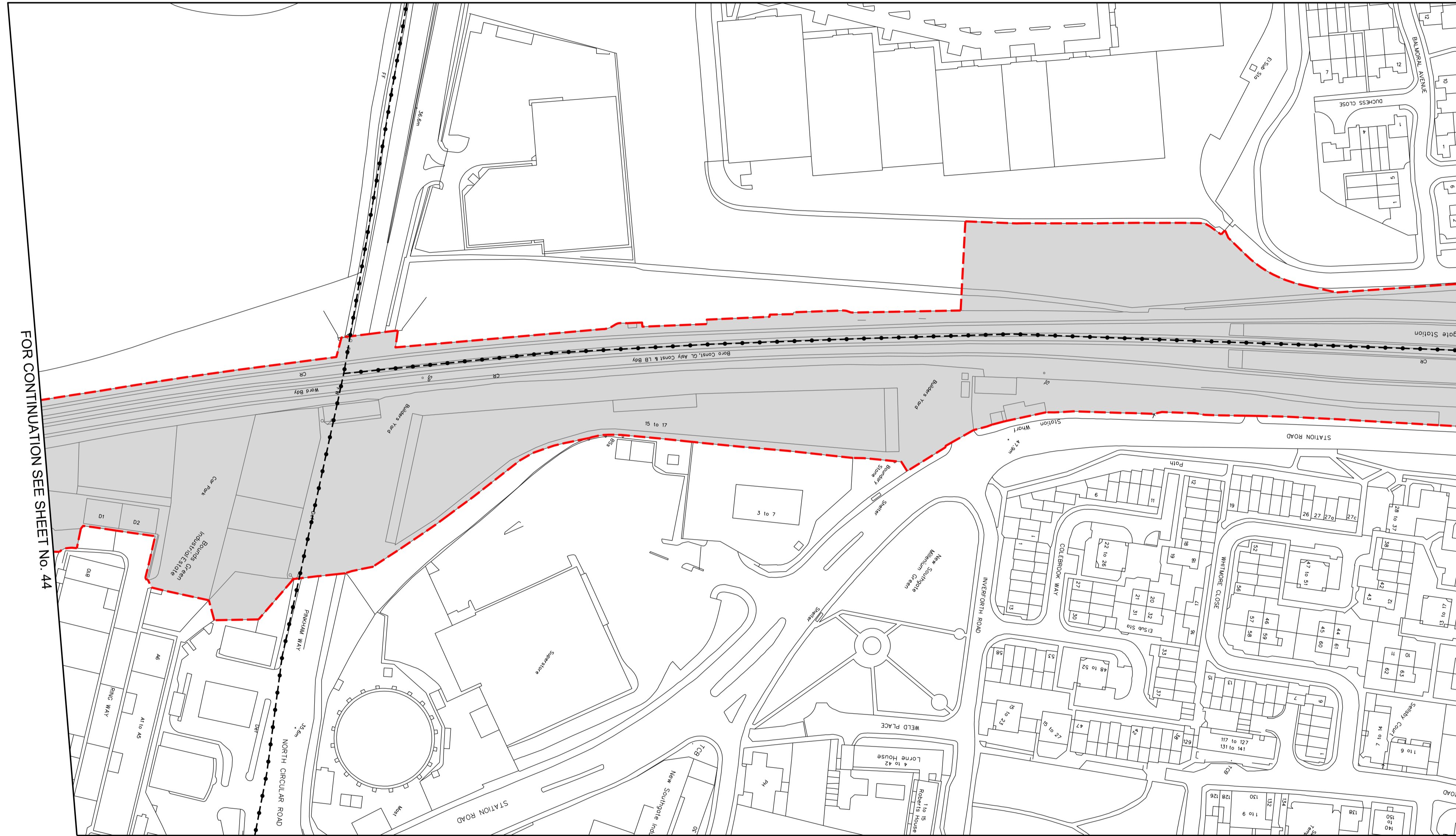
DRAWN	MC
CHECKED	SS
APPROVED	ML



GREATER LONDON

LONDON BOROUGH OF HARINGEY




LONDON BOROUGH OF BARNET

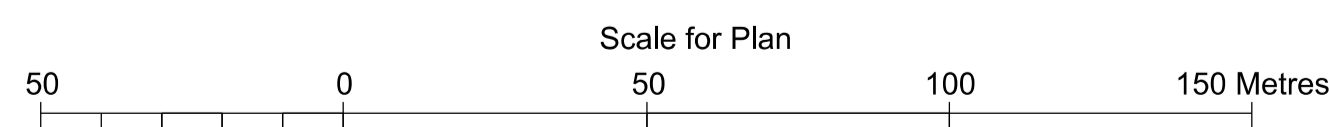


FOR CONTINUATION SEE SHEET No. 44

FOR CONTINUATION SEE SHEET No. 46

LONDON BOROUGH OF ENFIELD

-  Borough Boundary
-  Limits of Land Subject to Consultation (Safeguarding Limits)
-  Areas of Surface Interest



**CROSSRAIL 2
SAFEGUARDING DIRECTIONS
SHEET No. 45**

DRAWING No. MMD-307346-C-DR-SG-XX-1145

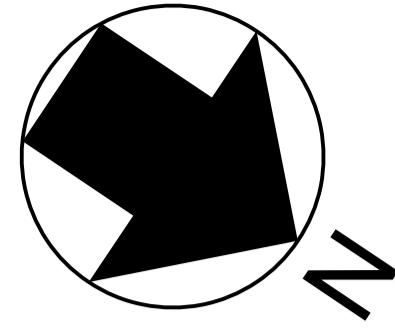
SCALE 1:1250 @ A1
1:2500 @ A3

DATE March 2015

Transport for London
Windsor House
42-50 Victoria Street
London
SW1H 0TL

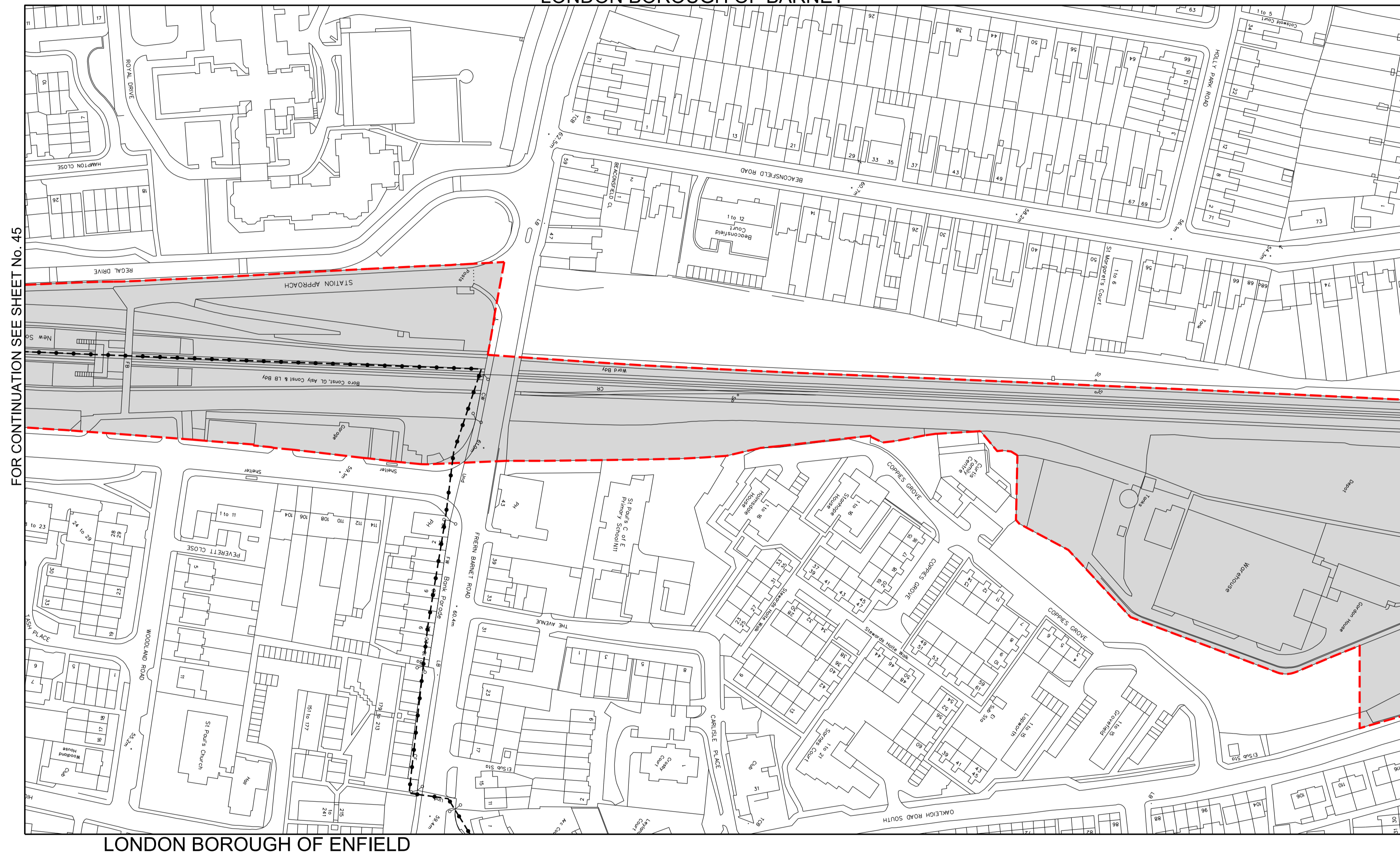
This map is based upon Ordnance Survey material with the permission of Ordnance Survey on behalf of the controller of Her Majesty's Stationary Office @ Crown Copyright. Unauthorised reproduction infringes Crown Copyright and may lead to prosecution of civil proceedings. (GLA - 100032379) (2008)

DRAWN	MC
CHECKED	SS
APPROVED	ML



GREATER LONDON




LONDON BOROUGH OF BARNET

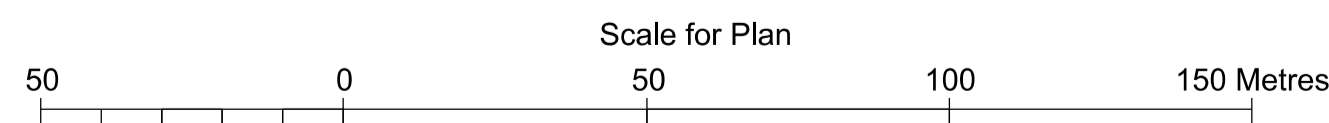


FOR CONTINUATION SEE SHEET No. 45

FOR CONTINUATION SEE SHEET No. 47

LONDON BOROUGH OF ENFIELD

-  Borough Boundary
-  Limits of Land Subject to Consultation (Safeguarding Limits)
-  Areas of Surface Interest



CROSSRAIL 2 SAFEGUARDING DIRECTIONS SHEET No. 46

DRAWING No. MMD-307346-C-DR-SG-XX-1146 SCALE 1:1250 @ A1
1:2500 @ A3

DATE March 2015 Transport for London
Windsor House
42-50 Victoria Street
London
SW1H 0TL

This map is based upon Ordnance Survey material with the permission of Ordnance Survey on behalf of the controller of Her Majesty's Stationary Office @ Crown Copyright. Unauthorised reproduction infringes Crown Copyright and may lead to prosecution of civil proceedings. (GLA - 100032379) (2008)

DRAWN	MC
CHECKED	SS
APPROVED	ML

